

Key Features


 Anchor Point


Points of Interest

 Crossing

 Traffic Signals


Roads

 Motorway

 Secondary

 Tertiary

 Footpath

 Buildings

 Grass

Tactile Map